

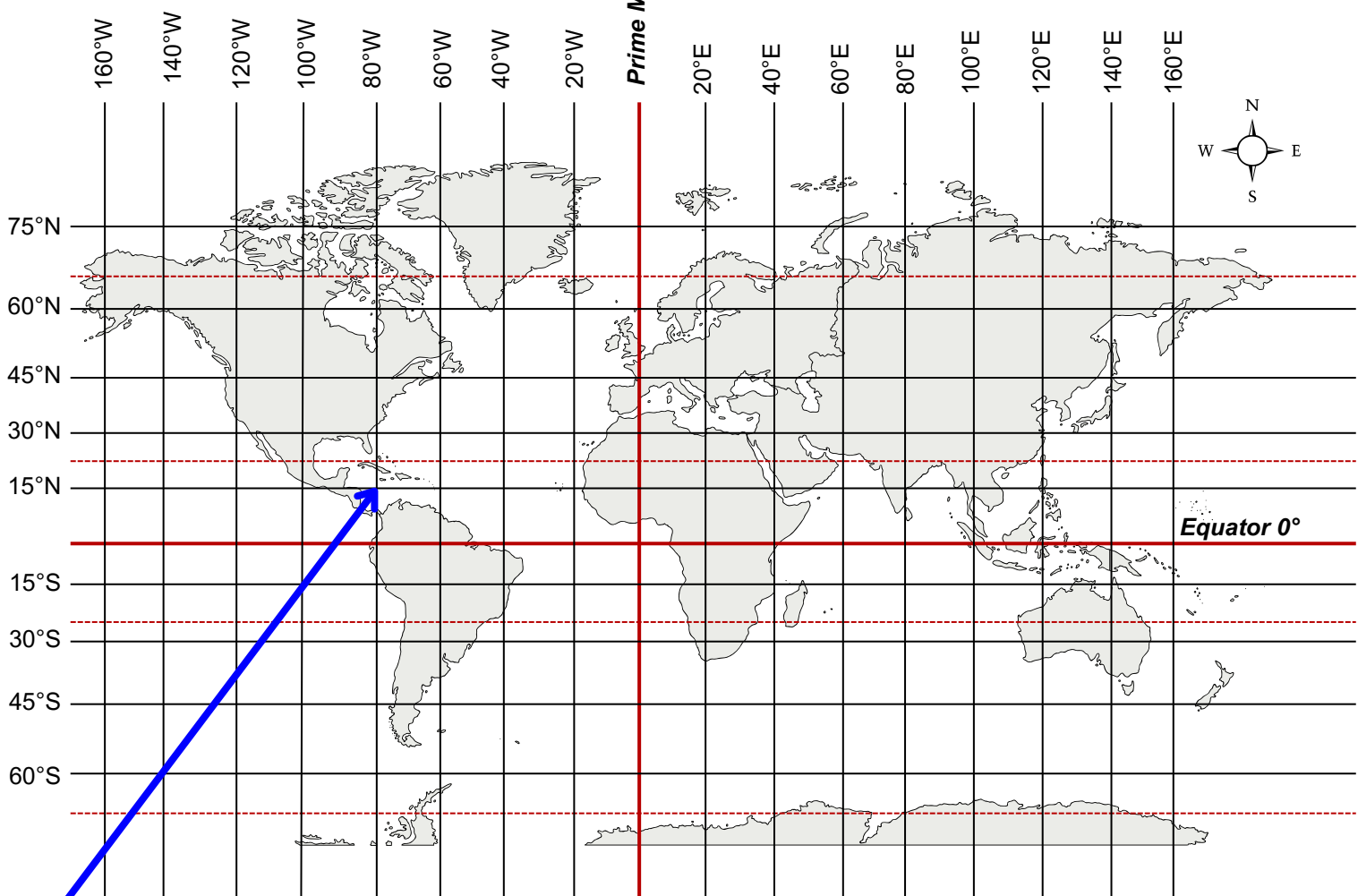



# Images of oceans and seas

The ocean covers 70% of our planet's surface and it is home to some magical scenes.

Label the missing lines of longitude (Tropic of Cancer, Tropic of Capricorn 23.5°N/S, Arctic and Antarctic Circles 66.3°N/S). Now, see if you can match up some of these amazing scenes to their coordinates by drawing an arrow to their location. The Caribbean Sea has been done for you.



**Image credit (all from Flickr)**

Indian Ocean © Maldives Hotel Kaesong  
 Atlantic Ocean © Kary Mar  
 Pacific Ocean © Eric Neitzel  
 Caribbean Sea © Shoreline  
 Weddell Sea © Scott Ableman  
 Philippine Sea © Ippej and Janine  
 Celtic Sea © Michael Foley

# Answers

NOTE: The coordinates have been generated based on where the image was taken then rounded to help with location on the map.

